










- Key**
-  Order Limits
  -  Study Area
  -  500m Cable Corridor Study Area
  -  Solar panel area
  -  Substation area
  -  Woodland
- Augmented Zone of Theoretical Visibility (ZTV)**
-  Views of West Burton development theoretically visible
  -  Views of other development theoretically visible
  -  Views of both development theoretically visible

Layers: Lanpro, 2023  
 Base map: Contains OS data © Crown Copyright and database right 2022  
 Contains data from OS Zoomstack

0 1 2 3 km  
 Scale: 1:55,000@ A3

APFP Regulation: 5(2)(a)	Application Doc No. WB6.4.8.16.1
Ref: P2983_LPR_ZZ_ON_DR_Z_0195	Date: 28/02/2023
Drawn by: AZ	Checked by: CJ

**Figure 8.16.1**  
 West Burton 1  
 Cumulative Developments Augmented ZTV

**WEST BURTON SOLAR PROJECT**  
 Landscape and Visual Impact Assessment  
 Environmental Statement (ES)